


2015-2017 South Bay Race Chart

Narragansett Bay, Rhode Island

60 Fort Adams Drive
Newport, Rhode Island 02840
Office (401) 846-1983


www.sailnewport.org



NARRAGANSETT BAY INCLUDING NEWPORT HARBOR
Scale 1:160,000 - Lat. 41°30'
No. American Datum of 1983 (World Geodetic System 1984)
SOUNDINGS IN FEET at Mean Lower Low Water

ATTENTION SAILORS:
The US Naval Facilities at Coddington Cove have an Exclusionary Zone marked by white navigational aids. Vessels navigating in the Exclusionary Zone may face action by Coast Guard and Naval authorities.

REMINDER TO COMPETITORS:
Narragansett Bay is a Restricted Channel and sailing vessels do not have right of way over a vessel under power which may be restricted in her ability to maneuver. **Boats are advised to monitor VHF 13 for commercial traffic.**



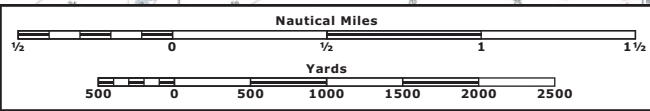
2015-2017 South Bay Race Chart Buoy List

CHART NOT TO BE USED FOR NAVIGATION
* Special Race Marks are yellow cans marked with their corresponding number.

- F. Red "2" FI R - E. of Jamestown
- J. Red "4" Gong - W. of Brenton Reef
- K. Red "2" Q R Whistle - S.W. of Brenton Reef
- N. Green/Red "NR" Bell - S.W. of Beavertail Point
- O. Green "7" FI G Gong - S.E. of Kettle Bottom Rock
- P. Red "6" Bell - W. of Butter Ball Rock
- Q. Green "9" FI G Gong - E. of Fort Wetherill
- R. Green "11" Q G Bell - E. of The Dumplings
- S. Red "12" FI R Bell - S.W. of Rose Island
- T. Red Nun "12A" - N.W. of Rose Island
- V. Green "17" Q G - E. of Gould Island
- X. Red "14" FI R Bell - N.W. of Coasters Harbor
- Y. Green Can "1" - S.W. of Goat Island
- Z. Special Race Mark* - N.W. of The Dumplings
- 1. Special Race Mark* - W. of Goat Island
- 2. Red Nun "4" - E. of Fort Adams
- 3. Special Race Mark* - E. of Conanicut YC
- 4. Special Race Mark* - N.W. of Hammersmith Farm
- 6. Green "3" Gong - S.E. of Rose Island
- 8. Special Race Mark* - N. of Goat Island
- 9. Green Can "5" - N.E. of Rose Island
- 10. Red Nun "2" - S.W. of Coasters Harbor
- 11. Green/Red Can Midchannel Buoy - S.W. Coasters Harbor
- 12. Green Can "7" - S.W. of Coasters Harbor
- 13. Green/Red "EP" FI G Bell - N. of Pell Bridge
- 15. Special Race Mark* - N. of Potter Cove
- 18. Green/Red Can - Fiske Rock, N.N.E. of Halfway Rock
- 20. Green Can "5" - N.W. of Conanicut Point
- 21. Green "WR 21" Q G - S.E. of Prudence Island
- 22. Red "2" FI R - N.E. of Conanicut Point
- 23. Green Can "3" - N. of Conanicut Point
- 24. Red "24" FI R Bell - N.W. of Dyer Island
- WB. Special Race Mark* - S. of Fox Island
- WC. Green "7" Q G - S.E. of Quonset Point
- WD. Plum Beach Light House
- WE. Green "9" FI G - S.E. of Quonset Point
- WF. Green "11" FI G - E. of Quonset Point
- WG. Green "13" FI G - N.E. of Quonset Point
- WH. Yellow Can "B" - S.W. of Quonset Point (east most can)
- WL. Special Race Mark* - W. of Sand Point
- WM. Red Nun "4" - N.W. of Conanicut Point
- WR. Special Race Mark* - S.E. of Cold Spring Rock
- WT. Special Race Mark* - S.W. of Quonset Point
- WV. Special Race Mark* - E. of Fox Island
- WX. Red Nun "10" - Fowler Rock, N. of Jamestown Bridge
- WY. Red "8" Bell - N. of Dutch Island
- WZ. Red/Green FI R Gong - S. of Dutch Island
- T4. Red "2" Gong - E. of Wickford Breakwater
- TB. Green "3" FI G Gong - E. of Whale Rock
- TJ. Red Nun "22" - S.W. of Dyer Island
- TX. Red/Green Nun "PI" - S. of Prudence Island

New York Yacht Club - **Temporary Inflatable Race Marks**
16. 41° 33.000' N 071° 21.333' W - N.W. of Gould Island
17. 41° 33.000' N 071° 19.000' W - N.E. of Gould Island

ORGANIZATION	VHF #	PHONE
Coasters Harbor Navy YC	VHF 09	(401) 841-3283
Conanicut YC	VHF 72	(401) 423-1424
Ida Lewis YC	VHF 78A	(401) 846-1969
Jamestown-Newport Ferry		(401) 423-9900
Jamestown YC	VHF 72	(401) 841-8480
Naval Station Marina	VHF 09	(401) 841-3283
Newport Shipyard	VHF 09	(401) 846-6000
Newport YC	VHF 78A	(401) 846-9410
New York YC	VHF 74	(401) 846-1000
Newport Harbor Master	VHF 16	(401) 845-5815
Oldport Marine Launch	VHF 68	(401) 847-9109
Sail Newport Dock Office	VHF 09	(401) 849-8385
Saunderstown YC		(401) 295-0080
US Coast Guard	VHF 16	(401) 846-3675



2015-2017 SOUTH BAY RACE CHART COURSES

Round Marks in the order listed. Leave each Mark on the side indicated by the letter following the Mark (p = port, s = starboard). If the Race Committee displays a number in parentheses after the Course Designation, it indicates the number of laps to be sailed [XX(2) = Course XX, twice around]. If no number follows the Course Designation, once around. On Courses with (FIN) after the last Mark, finish at that Mark. Other Courses have one more leg to the finish.

STARTS SOUTHEAST OF ROSE ISLAND - NEWPORT YACHT CLUB RACE COURSES

Table with 3 columns: Course, Marks, Distance (NM). Lists courses A1 through A0 and 1 through 16 with their respective marks and distances.

Table with 3 columns: Course, Marks, Distance (NM). Lists courses 17 through 45 with their respective marks and distances.

Table with 3 columns: Course, Marks, Distance (NM). Lists courses 46 through 71 with their respective marks and distances.

Table with 3 columns: Course, Marks, Distance (NM). Lists courses 72 through 97 with their respective marks and distances.

Table with 3 columns: Course, Marks, Distance (NM). Lists courses W1 through W8, M1 through M9, and P1 through P6 with their respective marks and distances.

STARTS WEST OF COASTERS HARBOR ISLAND

Table with 3 columns: Course, Marks, Distance (NM). Lists courses J1 through K7 with their respective marks and distances.

Table with 3 columns: Course, Marks, Distance (NM). Lists courses L1 through N5 with their respective marks and distances.

Table with 3 columns: Course, Marks, Distance (NM). Lists courses N6 through P3 with their respective marks and distances.

Table with 3 columns: Course, Marks, Distance (NM). Lists courses P4 through R7 with their respective marks and distances.

Table with 3 columns: Course, Marks, Distance (NM). Lists courses S1 through S5, T1 through T4, and T5 with their respective marks and distances.

STARTS AT SPECIAL RACE MARK 3 - JAMESTOWN YACHT CLUB RACE COURSES

Table with 3 columns: Course, Marks, Distance (NM). Lists courses 1 through 41 with their respective marks and distances.

Table with 3 columns: Course, Marks, Distance (NM). Lists courses 42 through 81 with their respective marks and distances.

Table with 3 columns: Course, Marks, Distance (NM). Lists courses 82 through 116 with their respective marks and distances.

Table with 3 columns: Course, Marks, Distance (NM). Lists courses 117* through 149 with their respective marks and distances.

Table with 3 columns: Course, Marks, Distance (NM). Lists courses 154 through 181 with their respective marks and distances.

Advertisement for Helly Hansen featuring the logo and text: 'HELLY HANSEN NEWPORT 154 Thames Street Newport, RI 02840 877-435-5998'.

Advertisement for North Sails featuring the logo and text: 'The Power to Perform Sales and Sail Care 401-683-7997 www.northsails.com'.

Advertisement for Sail Newport featuring the logo and text: 'OFFSHORE RENDEZVOUS AREAS A) 1 nm @140° from R2 Bell, South of Benton Reef in RI Sound'.

Advertisement for Ronstan featuring the logo and text: 'CLEARSTART WWW.RONSTAN.COM'.

Advertisement for Newport Shipyard featuring the logo and text: 'Come to Belle's Cafe at Newport Shipyard Open for Breakfast & Lunch Daily! 401-846-6000 NewportShipyard.com | VHF Channel 9'.